

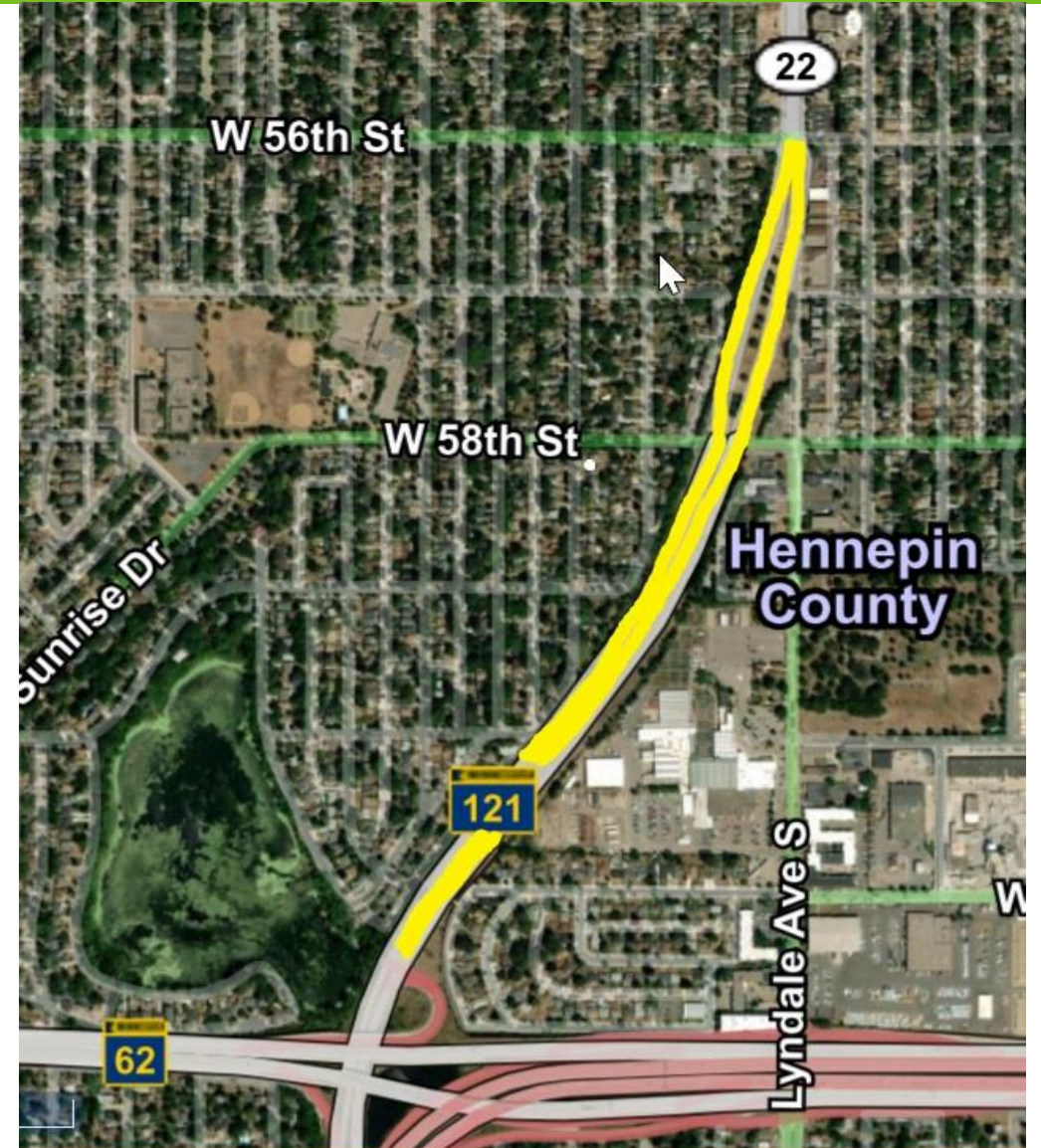


Highway 121

Christina Perfetti, West Area Coordinator

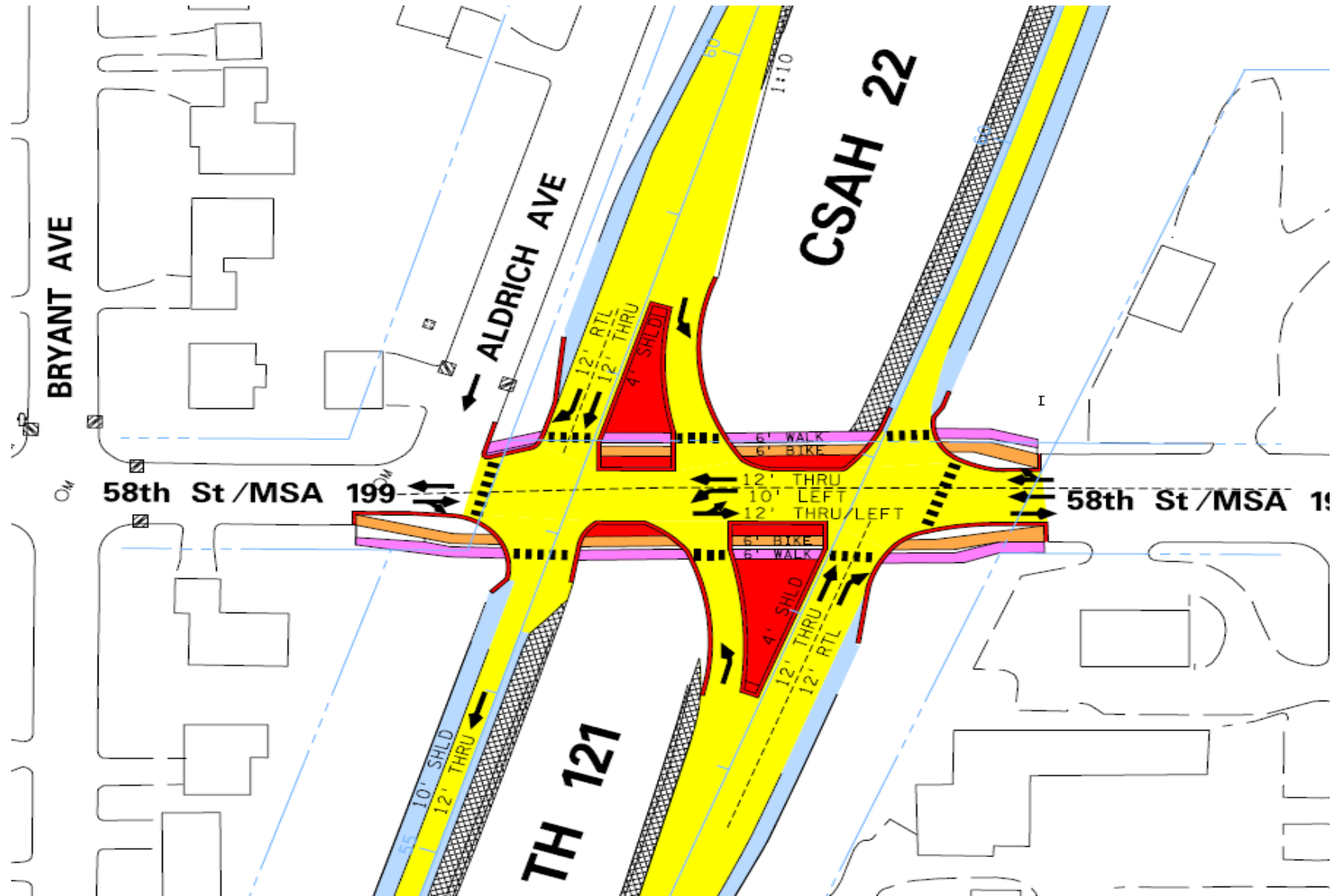
Project Area

North limit: W 56th Street
South limit: North of Hwy 62 ramps



- Mill & overlay pavement
- Curb and gutter work
- Pavement removal (one lane each way)
- ADA curb ramps
- Raised median and concrete sidewalk installation (porkchops) W 58th St.
- Bikeway connection along W 58th St.
- Signal replacement at W 58th St.

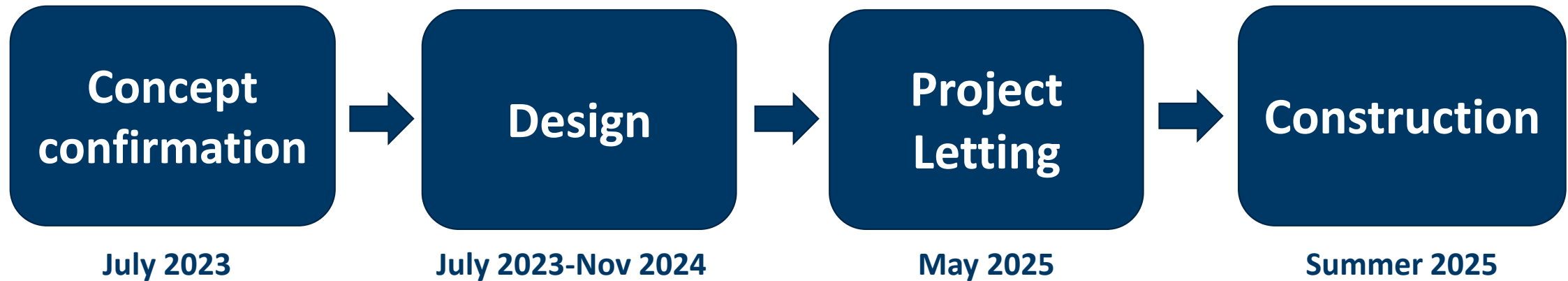
W 58th Street Intersection



Project Cost Estimate

- Cost share between City of Minneapolis, Hennepin County, and MnDOT
- City of Minneapolis's portion for 2/4 legs of intersection between \$250-400K
 - Bikeway installation
 - 50% signal cost

Approximate Project Schedule



Contact

Christina Perfetti, West Area Coordinator
Christina.Perfetti@state.mn.us